km 0+362.63

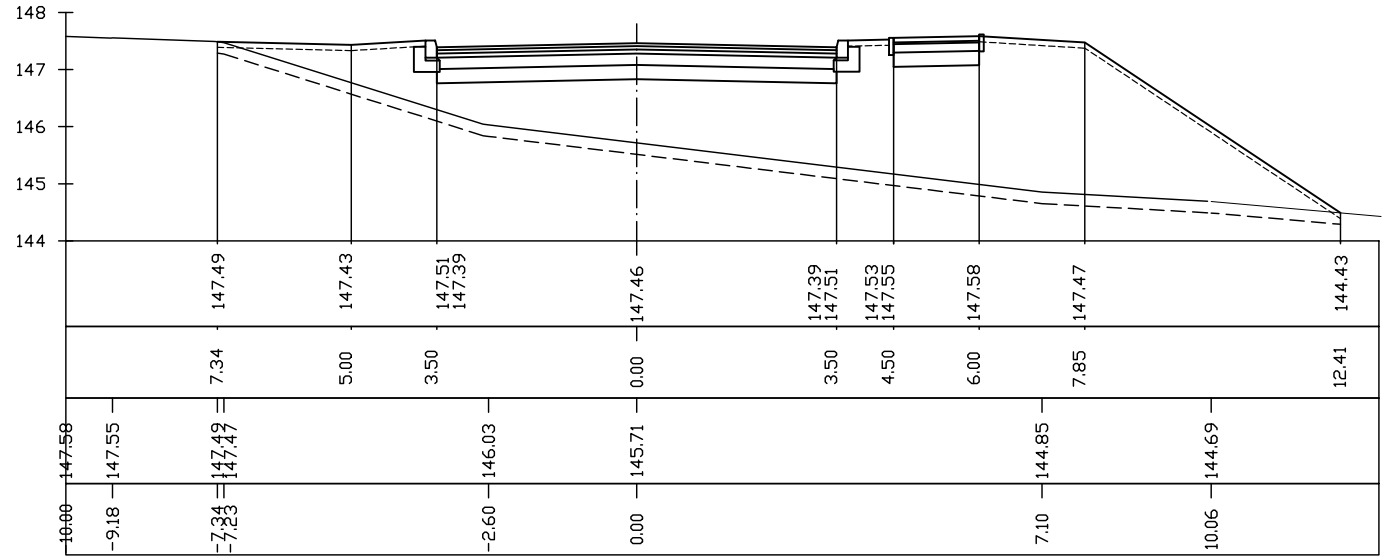
148
147
146
145
144
147.49
147.43
147.51
147.39
147.46
147.39
147.51
147.53
147.55
147.58
147.47
144.43
7.34
5.00
3.50
0.00
3.50
4.50
6.00
7.85
12.41
147.58
147.55
147.49
147.47
146.03
145.71
144.85
144.69
10.00
-9.18
-7.34
-7.23
-2.60
0.00
7.10
10.06

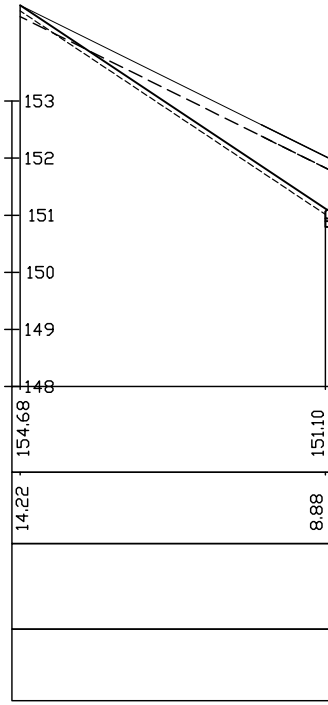
153
152
151
150
149
148
154.68
151.10
14.22
8.88

km 0+397.60

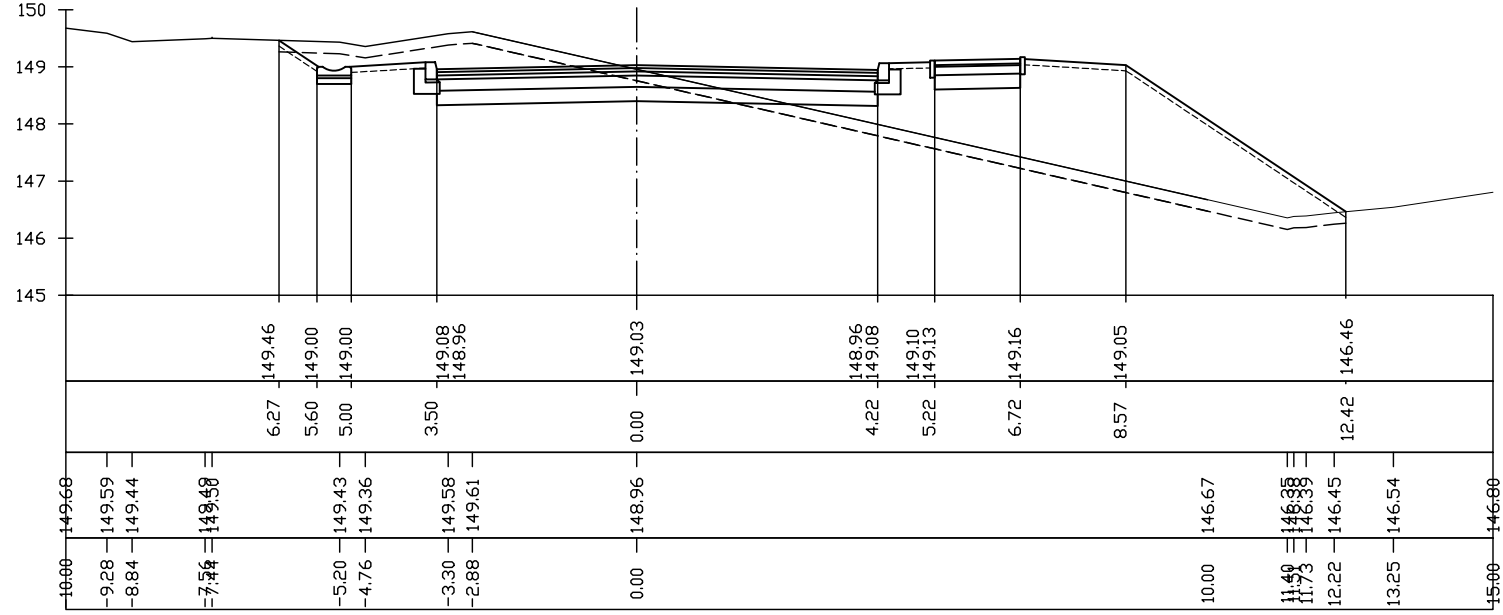
150
149
148
147
146
145
149.46
149.00
149.00
149.08
148.96
149.03
148.96
149.08
149.10
149.13
149.16
149.05
146.46
6.27
5.60
5.00
3.50
0.00
4.22
5.22
6.72
8.57
12.42
149.68
149.59
149.44
149.49
149.50
149.43
149.36
149.58
149.61
148.96
146.67
146.35
146.38
146.39
146.45
146.54
146.80
10.00
-9.28
-8.84
-7.56
-7.44
-5.20
-4.76
-3.30
-2.88
0.00
10.00
11.40
11.51
11.73
12.22
13.25
15.00

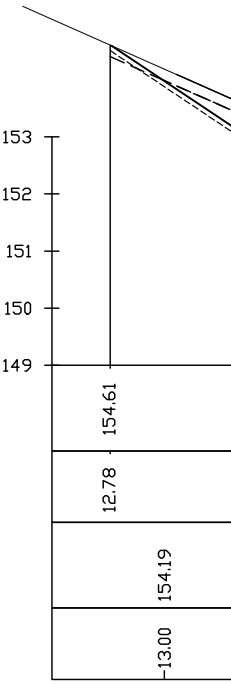
153
152
151
150
149
154.61
12.78
154.19
-13.00

Y:\dysk 1\00_dla Szymona\debrzno\Debrzn_przekroje poprzeczne_30_10_2010_roboty ziemne.dwg, 2010-12-01 16:29:06, DWG To PDF.pc3

km 0+440.00

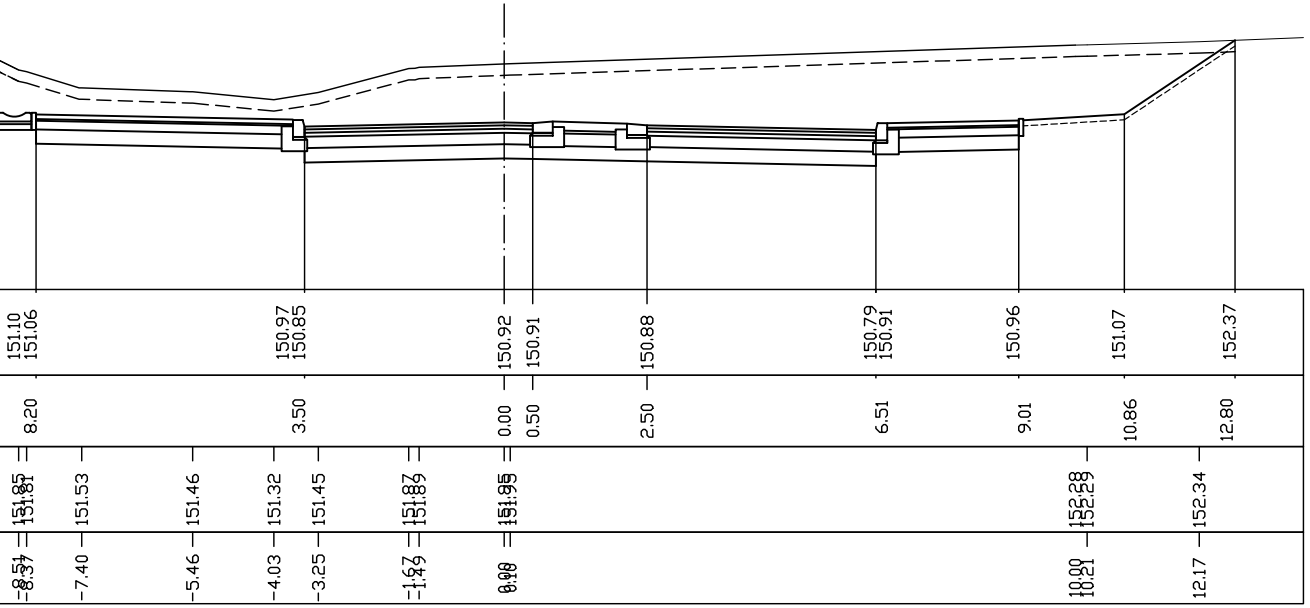

151.10 151.06
150.97 150.85
150.92
150.91
150.88
150.79 150.91
150.96
151.07
152.37
8.20
3.50
0.00
0.50
2.50
6.51
9.01
10.86
12.80
151.85 151.81
151.53
151.46
151.32
151.45
151.87 151.89
151.95 151.95
152.28 152.29
152.34
-8.51 -8.37
-7.40
-5.46
-4.03
-3.25
-1.67 -1.49
0.00 0.10
10.00 10.21
12.17

km 0+457.54

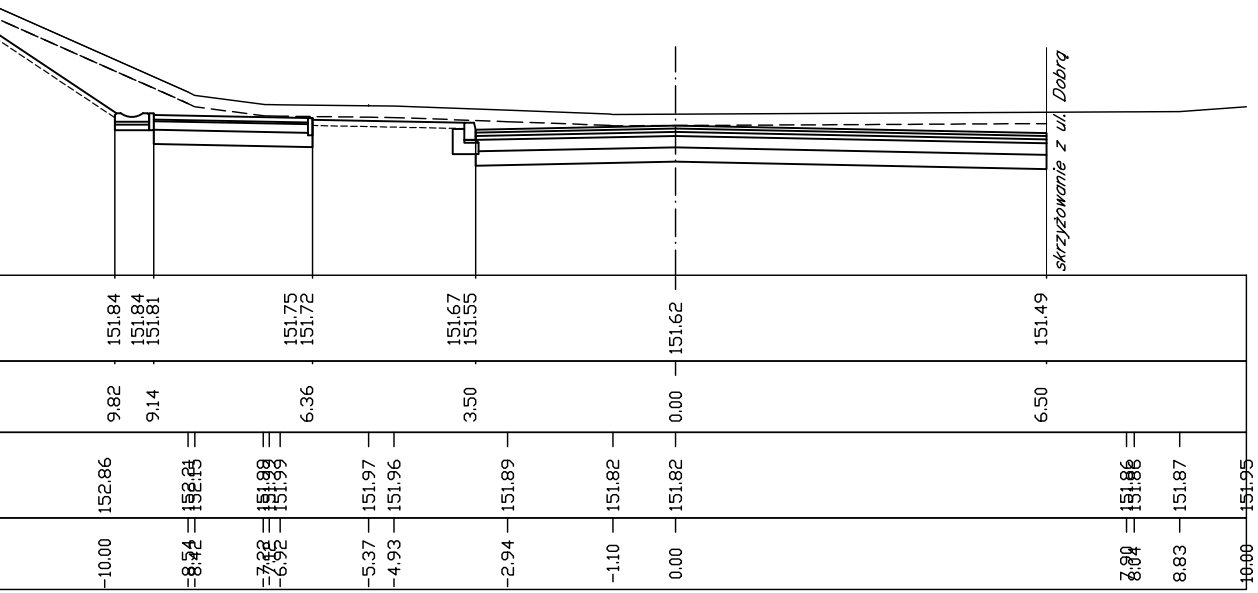

skrzyżowanie z ul. Dobrą
151.84
151.84 151.81
151.75 151.72
151.67 151.55
151.62
151.49
9.82
9.14
6.36
3.50
0.00
6.50
152.86
152.21 152.15
151.99 151.99
151.97
151.96
151.89
151.82
151.82
151.86 151.86
151.87
151.95
-10.00
-8.54 -8.42
-7.22 -7.15 -6.92
-5.37
-4.93
-2.94
-1.10
0.00
7.90 8.04
8.83
10.00

km 0+480.00

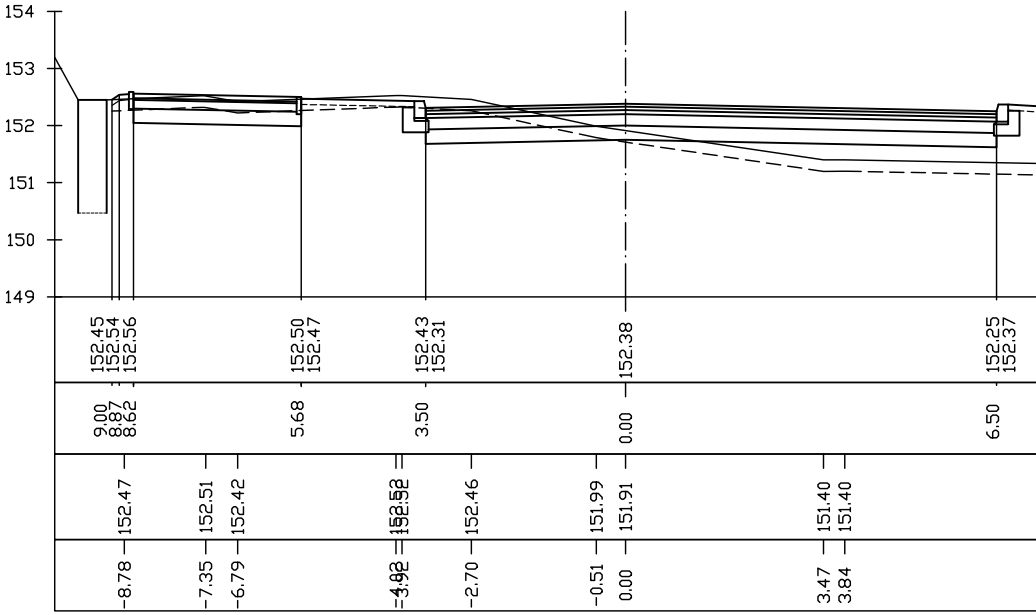

154
153
152
151
150
149
152.45 152.54 152.56
152.50 152.47
152.43 152.31
152.38
152.25 152.37
9.00 8.87 8.62
5.68
3.50
0.00
6.50
152.47
152.51
152.42
152.53 152.52
152.46
151.99
151.91
151.40
151.40
-8.78
-7.35
-6.79
-4.03 -3.92
-2.70
-0.51
0.00
3.47
3.84

km 0+500.00

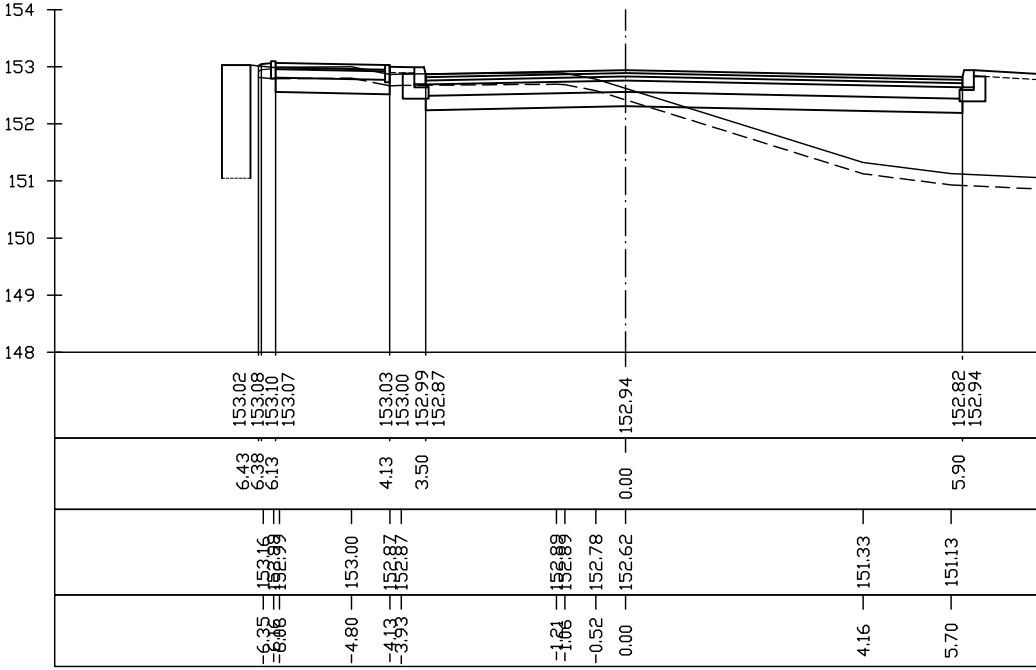

154
153
152
151
150
149
148
153.02 153.08 153.10 153.07
153.03 153.00 152.99 152.87
152.94
152.82 152.94
6.43 6.38 6.13
4.13
3.50
0.00
5.90
153.16 153.09 152.99
153.00
152.87 152.87
152.89 152.89
152.78
152.62
151.33
151.13
-6.35 -6.08 -5.96
-4.80
-4.13 -3.93
-1.21 -1.06
-0.52
0.00
4.16
5.70

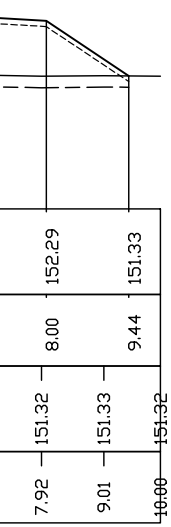
152.29
151.33
8.00
9.44
151.32
151.33
151.32
7.92
9.01
10.00

km 0+520.00

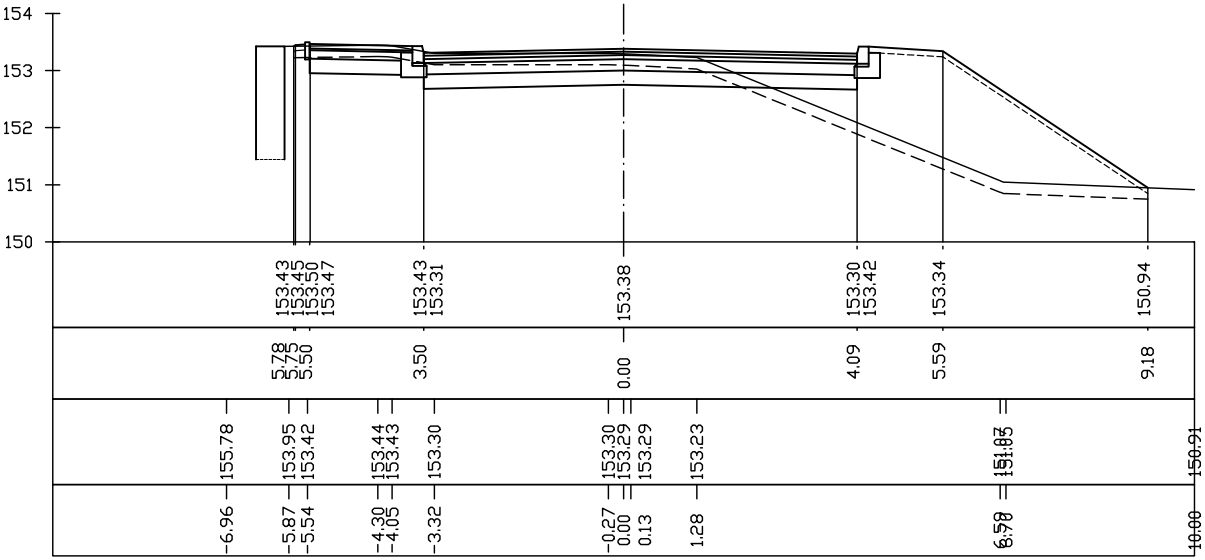
154
153
152
151
150
153.43
153.45
153.50
153.47
153.43
153.31
153.38
153.30
153.42
153.34
150.94
5.78
5.75
5.50
3.50
0.00
4.09
5.59
9.18
155.78
153.95
153.42
153.44
153.43
153.30
153.30
153.29
153.29
153.23
151.87
151.85
150.91
-6.96
-5.87
-5.54
-4.30
-4.05
-3.32
-0.27
0.00
0.13
1.28
6.58
6.70
10.00

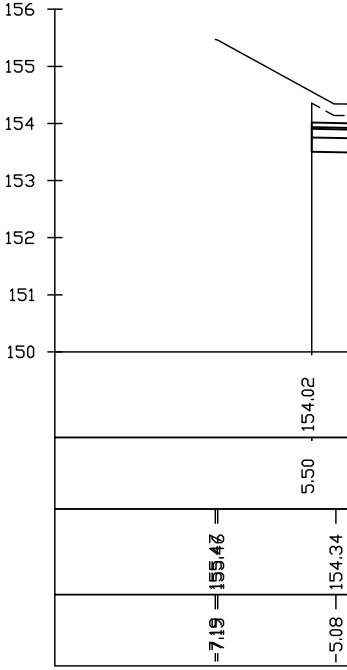
156
155
154
153
152
151
150
154.02
5.50
155.47
155.46
154.34
-7.19
-7.13
-5.08

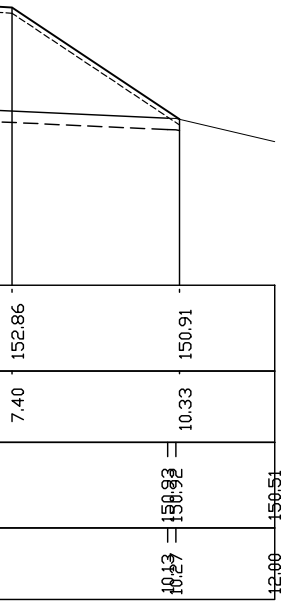
152.86
150.91
7.40
10.33
150.93
150.92
150.51
10.13
10.27
12.00

km 0+540.00

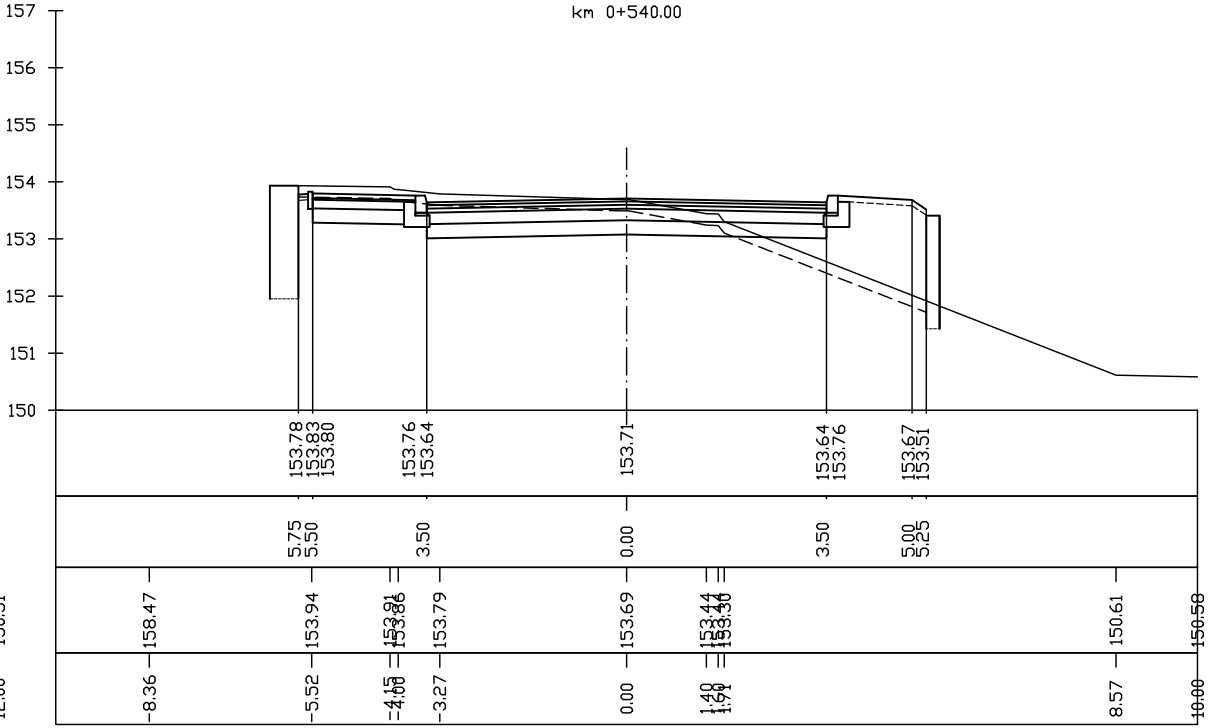
157
156
155
154
153
152
151
150
153.78
153.83
153.80
153.76
153.64
153.71
153.64
153.76
153.67
153.51
5.75
5.50
3.50
0.00
3.50
5.00
5.25
158.47
153.94
153.91
153.86
153.79
153.69
153.44
153.41
153.30
150.61
150.58
-8.36
-5.52
-4.15
-4.00
-3.27
0.00
1.40
1.70
1.71
8.57
10.00

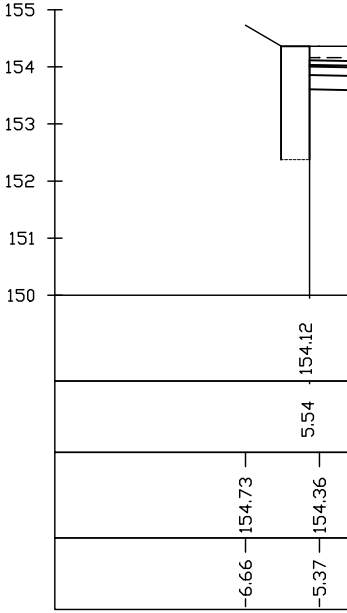
155
154
153
152
151
150
154.12
5.54
154.73
154.36
-6.66
-5.37

km 0+560.00

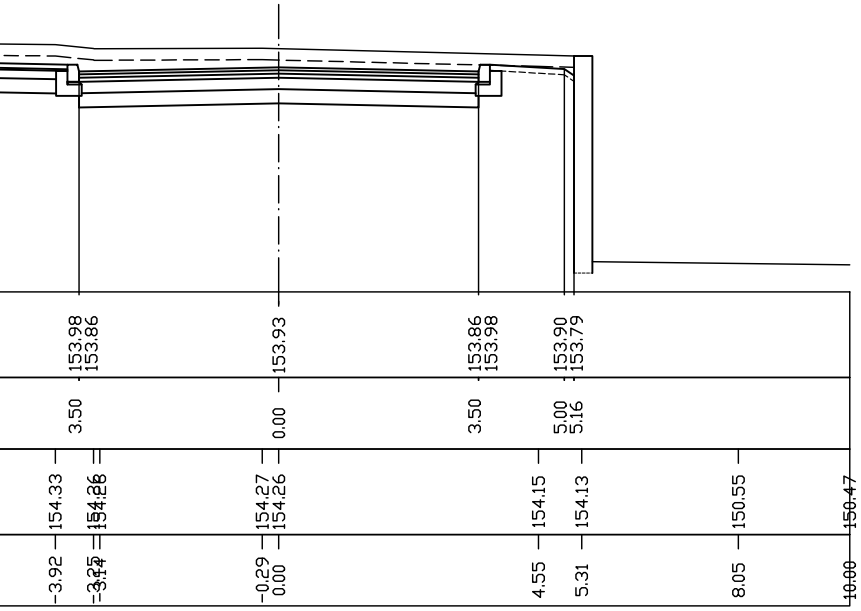
153.98
153.86
153.93
153.86
153.98
153.90
153.79
3.50
0.00
3.50
5.00
5.16
154.33
154.26
154.28
154.27
154.26
154.15
154.13
150.55
150.47
-3.92
-3.25
-3.14
-0.29
0.00
4.55
5.31
8.05
10.00

km 0+600.00

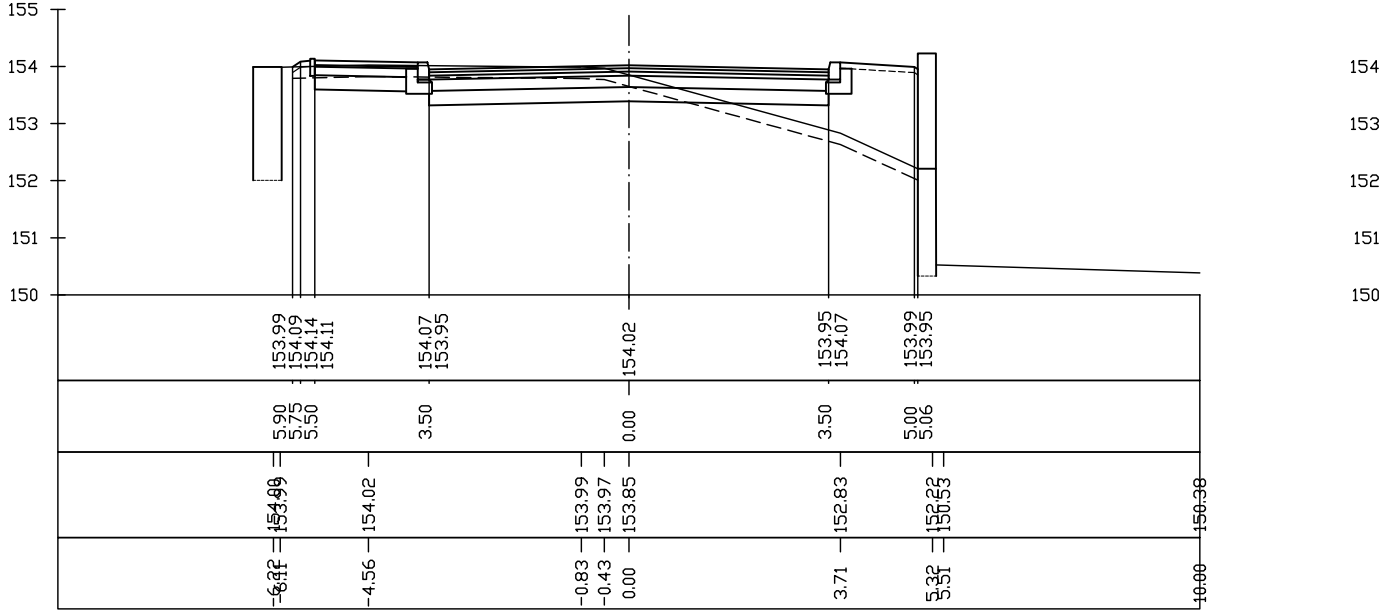
155
154
153
152
151
150
153.99
154.09
154.14
154.11
154.07
153.95
154.02
153.95
154.07
153.99
153.95
5.90
5.75
5.50
3.50
0.00
3.50
5.00
5.06
154.00
153.99
154.02
153.99
153.97
153.85
152.83
152.22
150.53
150.38
-6.22
-6.11
-4.56
-0.83
-0.43
0.00
3.71
5.32
5.51
10.00
154
153
152
151
150

km 0+580.00

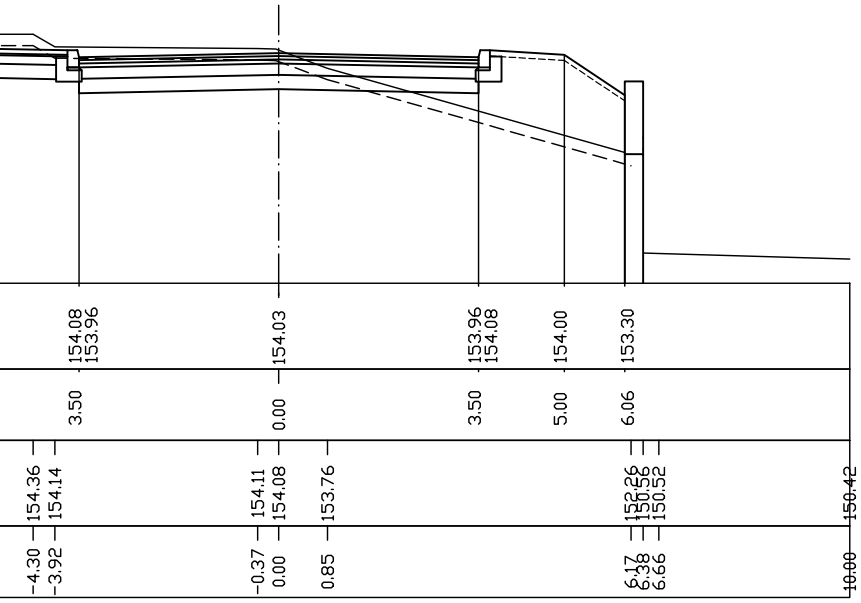
154.08
153.96
154.03
153.96
154.08
154.00
153.30
3.50
0.00
3.50
5.00
6.06
154.36
154.14
154.11
154.08
153.76
152.26
150.56
150.52
150.42
-4.30
-3.92
-0.37
0.00
0.85
6.17
6.38
6.66
10.00

km 0+619.90

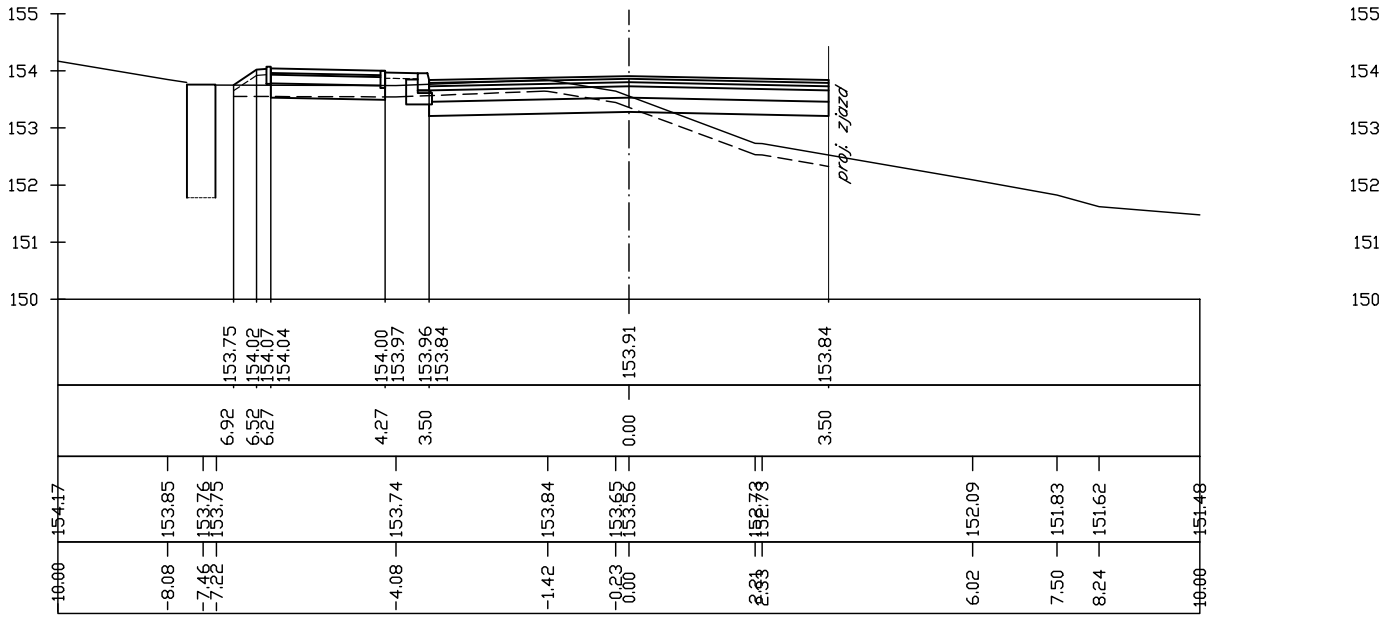
155
154
153
152
151
150
proj. zjazd
153.75
154.02
154.07
154.04
154.00
153.97
153.96
153.84
153.91
153.84
6.92
6.52
6.27
4.27
3.50
0.00
3.50
154.17
153.85
153.76
153.75
153.74
153.84
153.65
153.56
152.73
152.73
152.09
151.83
151.62
151.48
10.00
-8.08
-7.46
-7.22
-4.08
-1.42
-0.23
0.00
2.31
2.33
6.02
7.50
8.24
10.00
155
154
153
152
151
150

km 0+639.98

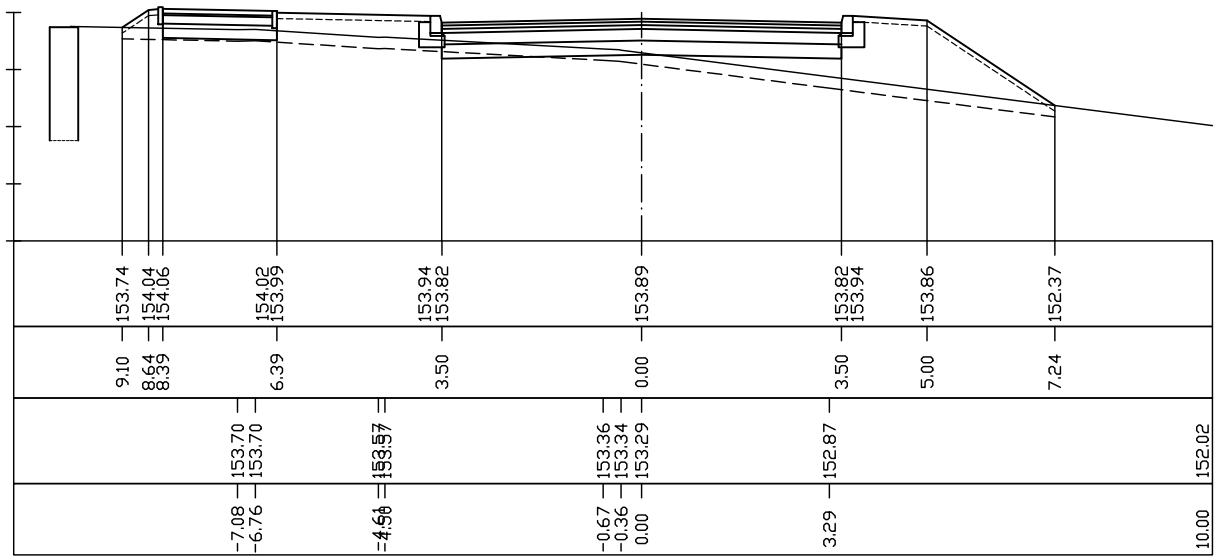
153.74
154.04
154.06
154.02
153.99
153.94
153.82
153.89
153.82
153.94
153.86
152.37
9.10
8.64
8.39
6.39
3.50
0.00
3.50
5.00
7.24
153.70
153.70
153.57
153.57
153.36
153.34
153.29
152.87
152.02
-7.08
-6.76
-4.61
-4.50
-0.67
-0.36
0.00
3.29
10.00

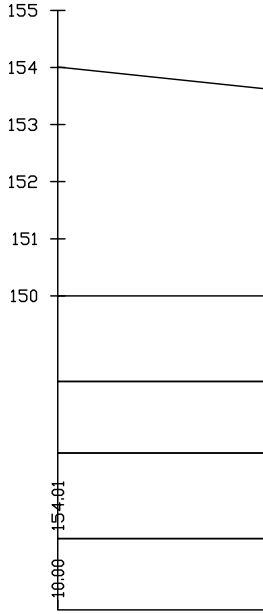
155
154
153
152
151
150
154.01
10.00

km 0+659.95

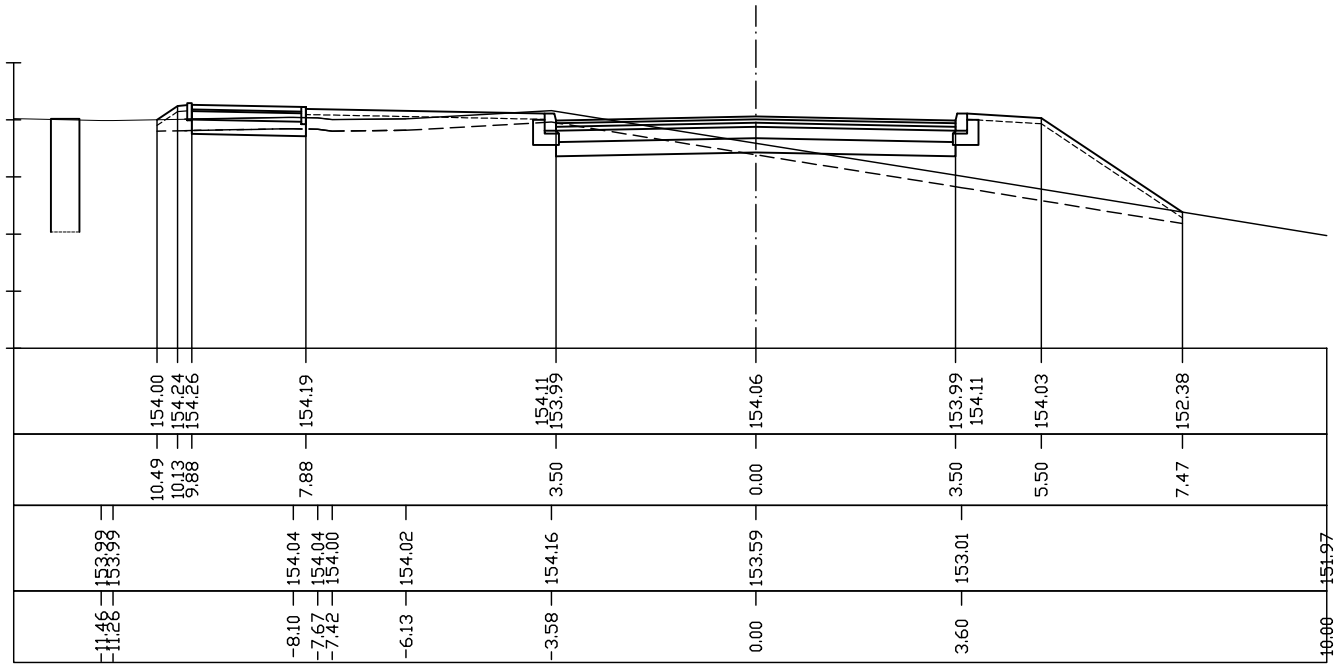
154.00
154.24
154.26
154.19
154.11
153.99
154.06
153.99
154.11
154.03
152.38
10.49
10.13
9.88
7.88
3.50
0.00
3.50
5.50
7.47
153.99
153.99
154.04
154.04
154.00
154.02
154.16
153.59
153.01
151.97
-11.46
-11.26
-8.10
-7.67
-7.42
-6.13
-3.58
0.00
3.60
10.00

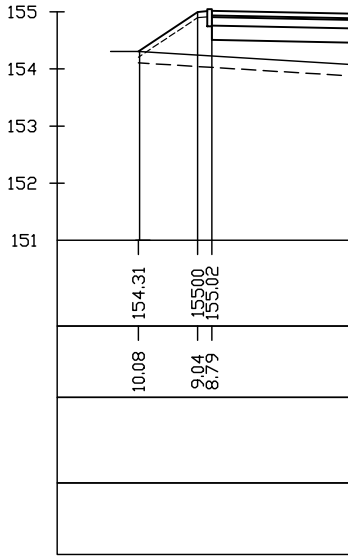
155
154
153
152
151
154.31
15500
155.02
10.08
9.04
8.79

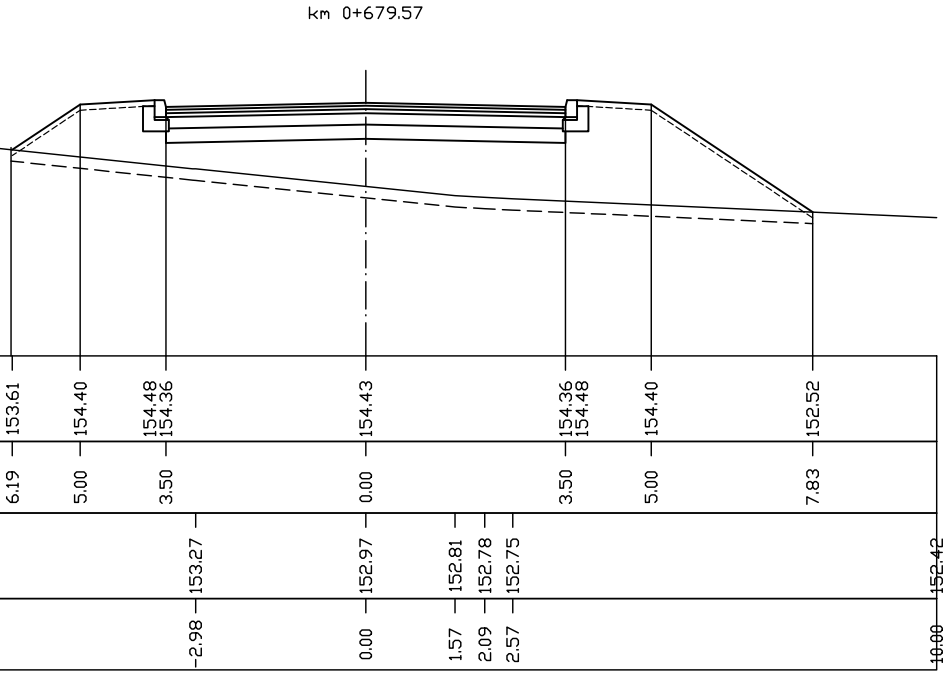
km 0+679.57
153.61
154.40
154.48
154.36
154.43
154.36
154.48
154.40
152.52
6.19
5.00
3.50
0.00
3.50
5.00
7.83
153.27
152.97
152.81
152.78
152.75
152.42
-2.98
0.00
1.57
2.09
2.57
10.00

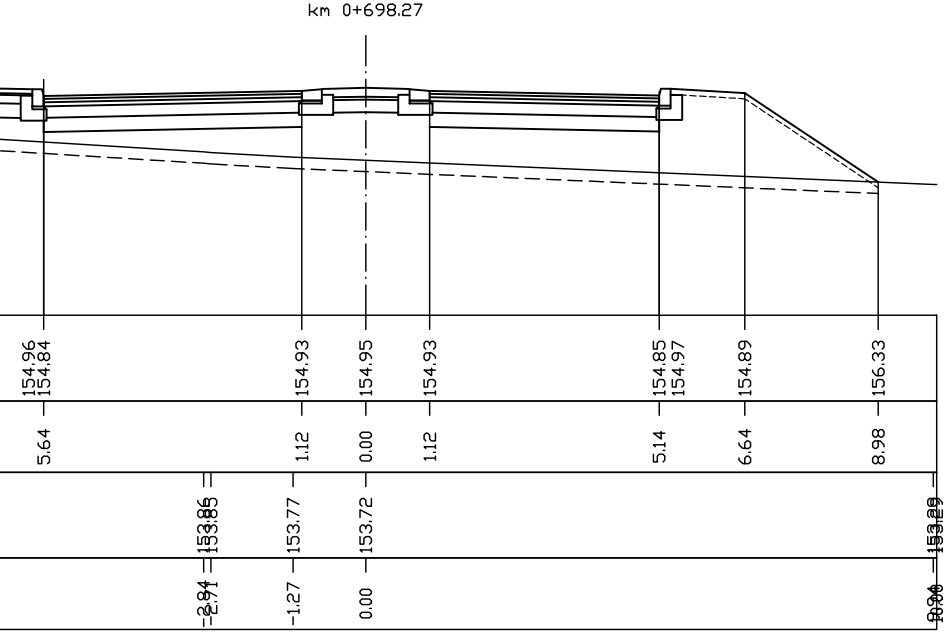
km 0+698.27
154.96
154.84
154.93
154.95
154.93
154.85
154.97
154.89
156.33
5.64
1.12
0.00
1.12
5.14
6.64
8.98
153.86
153.85
153.77
153.72
-2.84
-2.71
-1.27
0.00

PROGRAM REGIONALNY
NARODOWA STRATEGIA SPÓJNOŚCI

WOJEWÓDZTWO WIELKOPOLSKIE

UNIA EUROPEJSKA
EUROPEJSKI FUNDUSZ
ROZWOJU REGIONALNEGO

INWESTOR

MIASTO I GMINA DĘBRZNO
URZĄD MIASTA I GMINY
ul. Traugutta 2
77-310 Dębrzno

MM PROJEKT Sp. z o.o.

62-004 Czerwonak,
ul. Gdyńska 139
tel./fax: 061 652-61-80
NIP: 7773044173
REGON: 300803876
KRS 0000301456

NAZWA INWESTYCJI:
Budowa drogi zbiorczej w ciągu ul. Długiej w Dębrznie

RYSUNEK:
Przekroje poprzeczne – ul.Długa

NR 7.5

STANOWISKO	IMIĘ I NAZWISKO	NR UPRAW.	DATA	PODPIS
Projektant	mgr inż. Magda Wojciechowska	WKP/0249/POOD/07	8.2010	
Asystent projektanta	mgr inż. Łukasz Ochla		8.2010	
Asystent projektanta	mgr inż. Szymon Majer		8.2010	
Sprawdzający	mgr inż. Jarosław Widźgowski	WKP/0105/PWOD/09	8.2010	

BRANŻA	STADIUM	ROK OPRACOWANIA	NR UMOWY	SKALA
drogowa	projekt wykonawczy	8.2010	ZP-D/4/2009	1:100